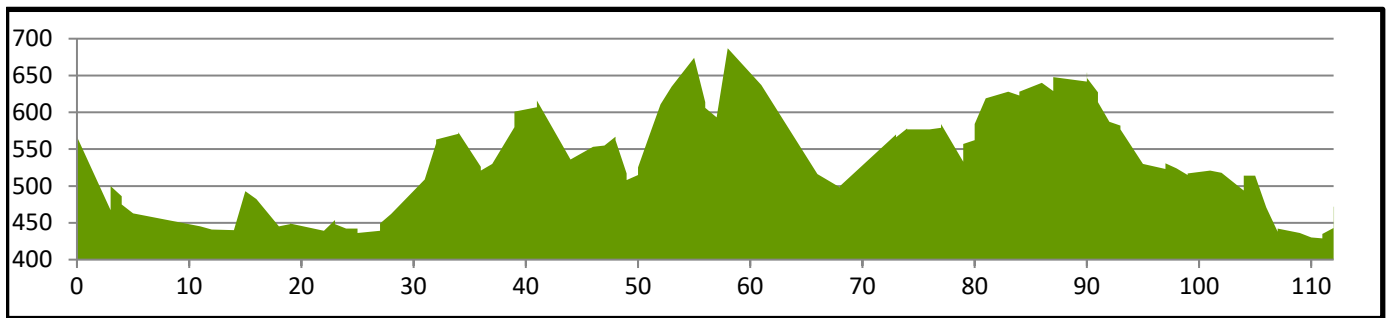
















50^{ème} Tour du Pays de Vaud
 Dimanche 27 mai 2018
 4^{ème} étape, Cossonay - Tartegnin












| | |
|--------------------------|--------------------|
| Gain/ perte d'élévation: | 1311 m. / -1392 m. |
| Altitude maxi.: | 687 m. |
| Altitude mini.: | 429 m. |
| Temps prévu: | 2h 42 min. |
| Vitesse moyenne: | 42 km/h |

| KILOMETRES | | ETAPE | Alt. | GPS | | HORAIRES | | |
|------------|-------------|---|------|-----------|----------|---------------|---------|---------|
| Parcourus | A parcourir | | | Nord | Est | 40 km/h | 42 km/h | 44 km/h |
| | -1.50 | DEPART, Cossonay Centre TCS, sous conduite | 577 | | | 9:00:00 | 9:00:00 | 9:00:00 |
| 0.10 | -1.40 | A gauche, Vallorbe La Sarraz | 579 | | | Sous conduite | | |
| 0.40 | -1.10 | A gauche, Vallorbe La Sarraz  | 565 | | | | | |
| 1.50 | 112.90 | Départ réel lancé, km 0 | 567 | 46°37'663 | 6°30'679 | 9:04:10 | 9:04:10 | 9:04:10 |
| 3.00 | 109.90 | La Sarraz | 467 | | | 9:07:52 | 9:07:42 | 9:07:32 |
| 3.80 | 109.10 | A gauche, Yverdon Orbe  | 500 | | | 9:08:58 | 9:08:44 | 9:08:32 |
| 4.40 | 108.50 | A droite, Yverdon Orbe | 486 | | | 9:09:43 | 9:09:27 | 9:09:12 |
| 4.80 | 108.10 | Orny | 475 | | | 9:10:12 | 9:09:55 | 9:09:39 |
| 5.80 | 107.10 | A gauche, Yverdon Orbe | 463 | | | 9:11:29 | 9:11:08 | 9:10:49 |
| 11.40 | 101.50 | Orbe | 445 | | | 9:18:41 | 9:18:00 | 9:17:22 |
| 11.70 | 101.20 | A droite, Yverdon | 445 | | | 9:19:07 | 9:18:24 | 9:17:45 |
| 11.90 | 101.00 | A droite, Chavornay    | 445 | | | 9:19:23 | 9:18:40 | 9:18:00 |
| 12.30 | 100.60 | A gauche, Yverdon Vallorbe | 441 | | | 9:19:56 | 9:19:10 | 9:18:30 |
| 14.00 | 98.90 | Tout droit  | 440 | | | 9:22:18 | 9:21:26 | 9:20:39 |
| 15.30 | 97.60 | A droite, Yverdon | 493 | | | 9:24:28 | 9:23:30 | 9:22:37 |
| 16.00 | 96.90 | Tout droit, Yverdon | 482 | | | 9:25:28 | 9:24:27 | 9:23:32 |
| 18.70 | 94.20 | Method | 445 | | | 9:29:10 | 9:27:58 | 9:26:53 |
| 19.30 | 93.60 | A gauche, Grandson Saint-Croix | 448 | | | 9:30:00 | 9:28:46 | 9:27:39 |
| 19.50 | 93.40 | A droite, Grandson Montagny | 449 | | | 9:30:17 | 9:29:02 | 9:27:54 |
| 22.00 | 90.90 | Tout droit, Yverdon Grandson | 439 | | | 9:33:34 | 9:32:10 | 9:30:53 |
| 23.40 | 89.50 | A droite, Yverdon Montagny | 454 | | | 9:35:37 | 9:34:07 | 9:32:45 |
| 23.55 | 89.35 | A gauche, Montagny | 448 | | | 9:35:49 | 9:34:19 | 9:32:57 |
| 23.55 | 89.35 | Montagny | 448 | | | 9:35:49 | 9:34:19 | 9:32:57 |
| 24.70 | 88.20 | A gauche | 442 | | | 9:37:26 | 9:35:51 | 9:34:25 |
| 24.90 | 88.00 | A droite, Neuchâtel Grandson | 442 | | | 9:37:43 | 9:36:07 | 9:34:40 |
| 25.00 | 87.90 | PAN  | 442 | | | 9:37:51 | 9:36:15 | 9:34:47 |
| 25.10 | 87.80 | Les Tuilleries | 441 | | | 9:37:59 | 9:36:23 | 9:34:55 |


50^{ème} Tour du Pays de Vaud
 Dimanche 27 mai 2018
 4^{ème} étape, Cossonay - Tartegnin

| KILOMETRES | | ETAPE | Alt. | GPS | | HORAIRES | | |
|------------|-------------|---|------|-----------|----------|----------|----------|----------|
| Parcours | A parcourir | | | Nord | Est | 40 km/h | 42 km/h | 44 km/h |
| 25.90 | 87.00 | A gauche, Neuchâtel Grandson | 436 | | | 9:39:04 | 9:37:24 | 9:35:53 |
| 27.00 | 85.90 | Grandson | 439 | | | 9:40:36 | 9:38:52 | 9:37:17 |
| 27.70 | 85.20 | Sprint PMU  | 449 | 46°48'558 | 6°38'752 | 9:41:39 | 9:39:52 | 9:38:15 |
| 28.50 | 84.40 | A gauche, Mauborget Fiez | 462 | | | 9:42:53 | 9:41:02 | 9:39:22 |
| 31.50 | 81.40 | Fiez | 509 | | | 9:47:29 | 9:45:26 | 9:43:33 |
| 32.60 | 80.30 | Fontaine | 558 | | | 9:49:28 | 9:47:19 | 9:45:21 |
| 32.80 | 80.10 | A gauche, Vuiteboeuf | 563 | | | 9:49:49 | 9:47:39 | 9:45:40 |
| 33.00 | 79.90 | Tout droit, Novalles | 567 | | | 9:50:10 | 9:47:59 | 9:45:59 |
| 34.50 | 78.40 | Novalles | 571 | | | 9:52:39 | 9:50:21 | 9:48:15 |
| 34.80 | 78.10 | A gauche, Vugelles Vuiteboeuf | 573 | | | 9:53:07 | 9:50:47 | 9:48:40 |
| 36.10 | 76.80 | Vugelles | 526 | | | 9:54:56 | 9:52:31 | 9:50:19 |
| 36.30 | 76.60 | A droite | 521 | | | 9:55:12 | 9:52:46 | 9:50:34 |
| 37.10 | 75.80 | La Mothe | 530 | | | 9:56:24 | 9:53:55 | 9:51:39 |
| 39.00 | 73.90 | Vuiteboeuf | 580 | | | 9:59:38 | 9:57:00 | 9:54:36 |
| 39.30 | 73.60 | A gauche, toute direction | 585 | | | 10:00:09 | 9:57:29 | 9:55:04 |
| 39.35 | 73.55 | A gauche, toute direction | 585 | | | 10:00:14 | 9:57:34 | 9:55:08 |
| 39.60 | 73.30 | A droite, Orbe | 596 | | | 10:00:41 | 9:58:00 | 9:55:33 |
| 39.65 | 73.25 | Tout droit, Orbe | 601 | | | 10:00:49 | 9:58:07 | 9:55:40 |
| 41.50 | 71.40 | PAN  | 607 | | | 10:03:48 | 10:00:58 | 9:58:23 |
| 41.80 | 71.10 | A gauche, Champvent | 616 | | | 10:04:20 | 10:01:28 | 9:58:52 |
| 44.40 | 68.50 | A droite | 536 | | | 10:07:54 | 10:04:52 | 10:02:06 |
| 46.20 | 66.70 | A droite, Rances | 553 | | | 10:10:32 | 10:07:23 | 10:04:30 |
| 47.80 | 65.10 | Rances | 555 | | | 10:12:50 | 10:09:34 | 10:06:35 |
| 48.80 | 64.10 | A gauche | 567 | | | 10:14:20 | 10:10:59 | 10:07:57 |
| 48.90 | 64.00 | A droite, Orbe | 562 | | | 10:14:28 | 10:11:07 | 10:08:05 |
| 49.60 | 63.30 | Valeyres-sous-Rances | 517 | | | 10:15:22 | 10:11:59 | 10:08:54 |
| 49.80 | 63.10 | A droite, Cantine Stand | 508 | | | 10:15:38 | 10:12:14 | 10:09:08 |
| 50.00 | 62.90 | 50 km | 515 | 46°45'177 | 6°31'421 | 10:15:55 | 10:12:30 | 10:09:24 |
| 50.10 | 62.80 | Tout droit | 521 | | | 10:16:04 | 10:12:38 | 10:09:32 |
| 50.80 | 62.10 | A droite | 525 | | | 10:17:08 | 10:13:40 | 10:10:30 |
| 51.20 | 61.70 | Début ravitaillement  | 568 | 46°45'138 | 6°31'025 | 10:18:14 | 10:14:42 | 10:11:30 |
| 52.60 | 60.30 | Fin ravitaillement  | 611 | 46°44'873 | 6°29'892 | 10:21:30 | 10:17:49 | 10:14:28 |
| 52.65 | 60.25 | Droite - gauche Zone déchets sur 300 m. | 611 | | | 10:21:37 | 10:17:56 | 10:14:35 |
| 53.20 | 59.70 | A gauche | 635 | | | 10:23:04 | 10:19:18 | 10:15:53 |
| 55.30 | 57.60 | Tout droit, Les Clées | 674 | | | 10:27:58 | 10:23:58 | 10:20:21 |
| 56.70 | 56.20 | Les Clées | 614 | | | 10:29:48 | 10:25:43 | 10:22:01 |
| 56.90 | 56.00 | A gauche | 606 | | | 10:30:04 | 10:25:58 | 10:22:15 |
| 57.40 | 55.50 | Début d'ascension 1,5 km  | 593 | 46°43'822 | 6°27'649 | 10:30:42 | 10:26:35 | 10:22:50 |
| 58.90 | 54.00 | GPM  | 687 | 46°43'324 | 6°28'424 | 10:33:45 | 10:29:29 | 10:25:36 |
| 58.90 | 54.00 | A gauche, Lausanne Cossonay | 687 | | | 10:33:45 | 10:29:29 | 10:25:36 |
| 61.80 | 51.10 | Tout droit, Lausanne La Sarraz | 637 | | | 10:38:06 | 10:33:38 | 10:29:34 |
| 66.90 | 46.00 | Pompaples | 516 | | | 10:45:15 | 10:40:26 | 10:36:03 |
| 68.40 | 44.50 | La Sarraz | 498 | | | 10:47:21 | 10:42:26 | 10:37:58 |
| 68.50 | 44.40 | A droite, Lausanne Cossonay  | 500 | | | 10:47:29 | 10:42:34 | 10:38:06 |

50^{ème} Tour du Pays de Vaud
 Dimanche 27 mai 2018
 4^{ème} étape, Cossonay - Tartegnin

| KILOMETRES | | ETAPE | Alt. | GPS | | HORAIRES | | |
|------------|-------------|---|------|-----------|----------|----------|----------|----------|
| Parcours | A parcourir | | | Nord | Est | 40 km/h | 42 km/h | 44 km/h |
| 73.70 | 39.20 | Cossonay | 570 | | | 10:55:40 | 10:50:22 | 10:45:32 |
| 73.80 | 39.10 | A droite, Chevilly Dizy | 566 | | | 10:55:49 | 10:50:30 | 10:45:40 |
| 74.20 | 38.70 | A droite, lavage auto "Eléphant Bleu" | 578 | | | 10:56:34 | 10:51:12 | 10:46:21 |
| 74.30 | 38.60 | A droite, Centre TCS, Boucle de 1,7 km | 577 | | | 10:56:44 | 10:51:23 | 10:46:30 |
| 74.40 | 38.50 | Sprint PMU, Centre TCS Cossonay  | 577 | 46°37'270 | 6°30'433 | 10:56:55 | 10:51:32 | 10:46:40 |
| 76.00 | 36.90 | A droite | 577 | | | 10:59:19 | 10:53:50 | 10:48:51 |
| 76.10 | 36.80 | A droite, Dizy | 577 | | | 10:59:28 | 10:53:58 | 10:48:59 |
| 77.70 | 35.20 | Dizy | 579 | | | 11:01:52 | 10:56:15 | 10:51:10 |
| 77.90 | 35.00 | A gauche, Chevilly  | 584 | | | 11:02:10 | 10:56:33 | 10:51:26 |
| 79.30 | 33.60 | Début d'ascension 1,7 km  | 533 | 46°38'371 | 6°28'943 | 11:03:58 | 10:58:16 | 10:53:05 |
| 79.80 | 33.10 | Chevilly | 557 | | | 11:05:01 | 10:59:16 | 10:54:02 |
| 80.00 | 32.90 | Tout droit, Cuarnens | 562 | | | 11:05:27 | 10:59:41 | 10:54:26 |
| 80.20 | 32.70 | A gauche, Cuarnens | 578 | | | 11:05:57 | 11:00:09 | 10:54:53 |
| 80.50 | 32.40 | A gauche, Cuarnens | 584 | | | 11:06:39 | 11:00:49 | 10:55:31 |
| 81.10 | 31.80 | GPM  | 619 | 46°38'427 | 6°27'966 | 11:08:10 | 11:02:16 | 10:56:54 |
| 81.10 | 31.80 | A gauche, L'Isle Cuarnens | 619 | | | 11:08:10 | 11:02:16 | 10:56:54 |
| 83.60 | 29.30 | Cuarnens | 628 | | | 11:12:01 | 11:05:55 | 11:00:23 |
| 83.70 | 29.20 | A droite | 628 | | | 11:12:10 | 11:06:04 | 11:00:31 |
| 84.00 | 28.90 | A gauche, L'Isle  | 623 | | | 11:12:35 | 11:06:28 | 11:00:54 |
| 84.05 | 28.85 | A gauche, | 625 | | | 11:12:39 | 11:06:32 | 11:00:58 |
| 84.10 | 28.90 | PRIME du Directeur du TPV Alain Witz | 628 | 46°37'450 | 6°26'295 | 11:14:03 | 11:07:52 | 11:02:14 |
| 86.30 | 26.60 | Tout droit, Mauraz | 640 | | | 11:15:47 | 11:09:31 | 11:03:49 |
| 87.40 | 25.50 | Mauraz | 629 | | | 11:17:10 | 11:10:50 | 11:05:05 |
| 87.45 | 25.45 | A gauche, Pampigny | 627 | | | 11:17:14 | 11:10:54 | 11:05:08 |
| 87.90 | 25.00 | 25 km | 648 | 46°36'222 | 6°25'591 | 11:18:00 | 11:11:38 | 11:05:50 |
| 90.20 | 22.70 | PAN  | 642 | | | 11:21:43 | 11:15:10 | 11:09:13 |
| 90.30 | 22.60 | Pampigny | 646 | | | 11:21:53 | 11:15:19 | 11:09:22 |
| 90.80 | 22.10 | A gauche, Morges Sévery | 654 | | | 11:22:44 | 11:16:08 | 11:10:08 |
| 90.90 | 22.00 | A gauche | 647 | | | 11:22:54 | 11:16:17 | 11:10:17 |
| 91.10 | 21.80 | PAN MBC  | 627 | | | 11:23:10 | 11:16:33 | 11:10:32 |
| 91.50 | 21.40 | Sévery | 617 | | | 11:23:43 | 11:17:04 | 11:11:02 |
| 91.70 | 21.20 | Tout droit | 614 | | | 11:23:59 | 11:17:20 | 11:11:16 |
| 91.75 | 21.15 | A gauche | 614 | | | 11:24:03 | 11:17:23 | 11:11:20 |
| 92.90 | 20.00 | Cottens, 20 km | 587 | 46°34'354 | 6°27'141 | 11:25:32 | 11:18:48 | 11:12:41 |
| 93.00 | 19.90 | A droite, Nyon | 582 | | | 11:25:39 | 11:18:55 | 11:12:47 |
| 93.10 | 19.80 | A droit, Nyon | 577 | | | 11:25:47 | 11:19:02 | 11:12:54 |
| 95.60 | 17.30 | Clarmont | 530 | | | 11:29:03 | 11:22:10 | 11:15:53 |
| 97.60 | 15.30 | Bussy-Chardonney | 523 | | | 11:31:41 | 11:24:40 | 11:18:16 |
| 97.90 | 15.00 | 15 km | 531 | 46°31'841 | 6°26'580 | 11:32:05 | 11:25:02 | 11:18:38 |
| 98.20 | 14.70 | Tout droit, Nyon | 524 | | | 11:32:28 | 11:25:25 | 11:18:59 |
| 99.30 | 13.60 | PAN  | 515 | | | 11:33:55 | 11:26:47 | 11:20:18 |
| 99.70 | 13.20 | Tout droit, Nyon  | 517 | | | 11:34:26 | 11:27:17 | 11:20:47 |
| 101.90 | 11.00 | Lavigny | 521 | | | 11:37:20 | 11:30:02 | 11:23:24 |
| 102.90 | 10.00 | 10 km | 518 | 46°29'982 | 6°24'058 | 11:38:37 | 11:31:15 | 11:24:34 |

50^{ème} Tour du Pays de Vaud
 Dimanche 27 mai 2018
 4^{ème} étape, Cossonay - Tartegnin

| KILOMETRES | | ETAPE | Alt. | GPS | | HORAIRES | | |
|------------|-------------|--|------|-----------|----------|----------|----------|----------|
| Parcourus | A parcourir | | | Nord | Est | 40 km/h | 42 km/h | 44 km/h |
| 104.50 | 8.40 | Aubonne | 494 | | | 11:40:40 | 11:33:13 | 11:26:27 |
| 104.90 | 8.00 | A gauche | 513 | | | 11:41:15 | 11:33:46 | 11:26:58 |
| 104.95 | 7.95 | A droite | 514 | | | 11:41:19 | 11:33:50 | 11:27:02 |
| 105.20 | 7.70 | Tout droit, Nyon  | 514 | | | 11:41:39 | 11:34:09 | 11:27:20 |
| 106.80 | 6.10 | Féchy | 471 | | | 11:43:42 | 11:36:07 | 11:29:12 |
| 107.70 | 5.20 | Tout droit, Nyon | 438 | | | 11:44:50 | 11:37:11 | 11:30:14 |
| 107.90 | 5.00 | 5 km | 442 | 46°28'610 | 6°21'442 | 11:45:07 | 11:37:27 | 11:30:29 |
| 108.50 | 4.40 | Perroy Malessert | 439 | | | 11:45:54 | 11:38:12 | 11:31:12 |
| 109.60 | 3.30 | Mont-sur-Rolle | 436 | | | 11:47:20 | 11:39:34 | 11:32:30 |
| 110.80 | 2.10 | Tout droit, Nyon | 430 | | | 11:48:55 | 11:41:04 | 11:33:56 |
| 111.50 | 1.40 | Tout droit, Nyon | 429 | | | 11:49:50 | 11:41:57 | 11:34:46 |
| 111.80 | 1.10 | Tout droit, Nyon | 435 | | | 11:50:13 | 11:42:19 | 11:35:07 |
| 112.00 | 0.90 | A droite, Bugnoux Tartegnin | 443 | | | 11:50:32 | 11:42:36 | 11:35:24 |
| 112.50 | 0.40 | Tartegnin | 472 | | | 11:51:21 | 11:43:24 | 11:36:09 |
| 112.70 | 0.20 | A gauche | 494 | | | 11:51:42 | 11:43:43 | 11:36:28 |
| 112.90 | 0.00 | ARRIVEE, Tartegnin | 496 | 46°27'963 | 6°18'907 | 11:52:01 | 11:44:02 | 11:36:46 |